

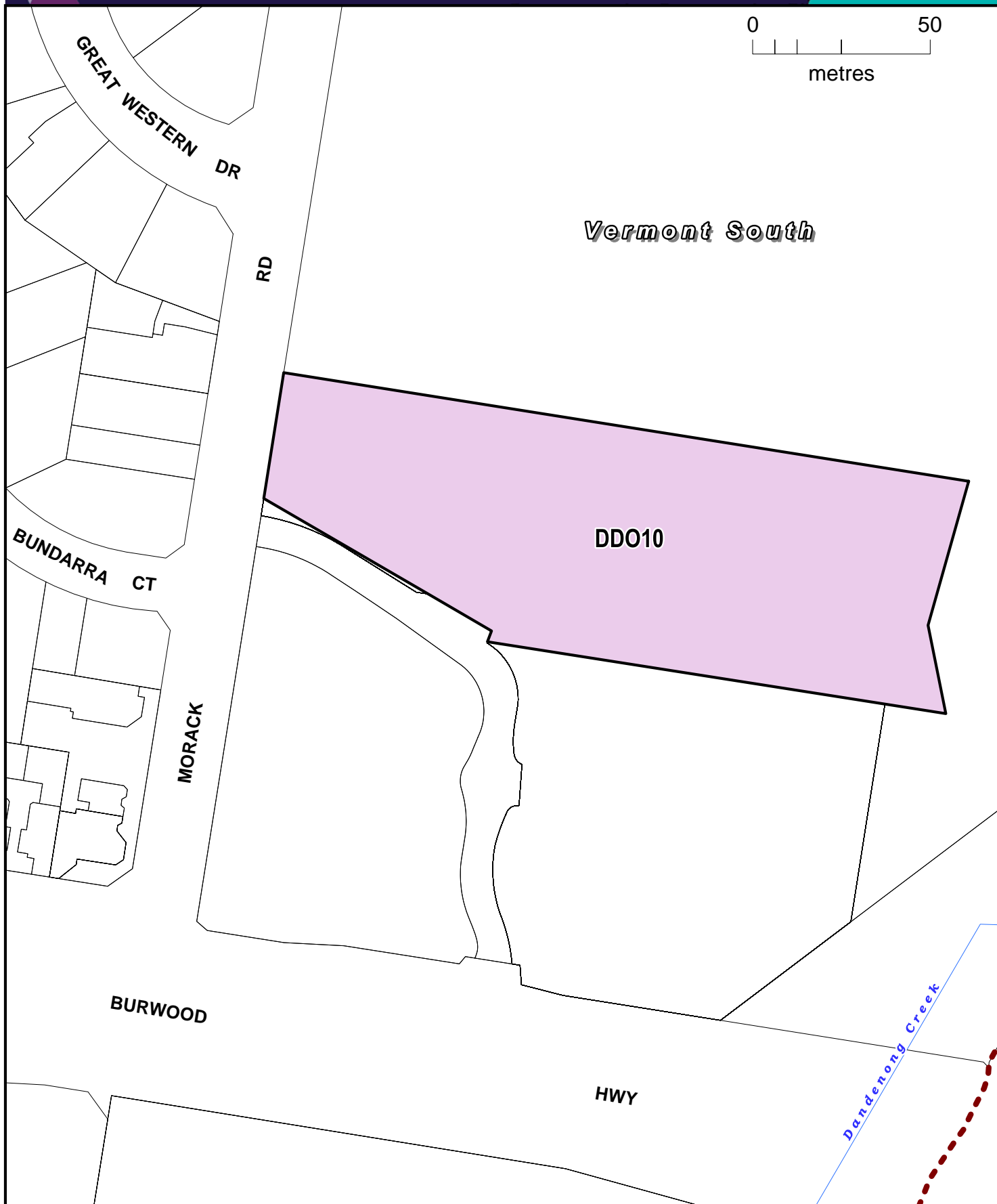
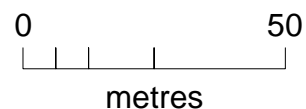
## LEGEND

<b>GRZ5</b>	General Residential Zone - Schedule 5
<b>UFZ</b>	Urban Floodway Zone

Part of Planning Scheme Map 6

## AMENDMENT C193





## LEGEND

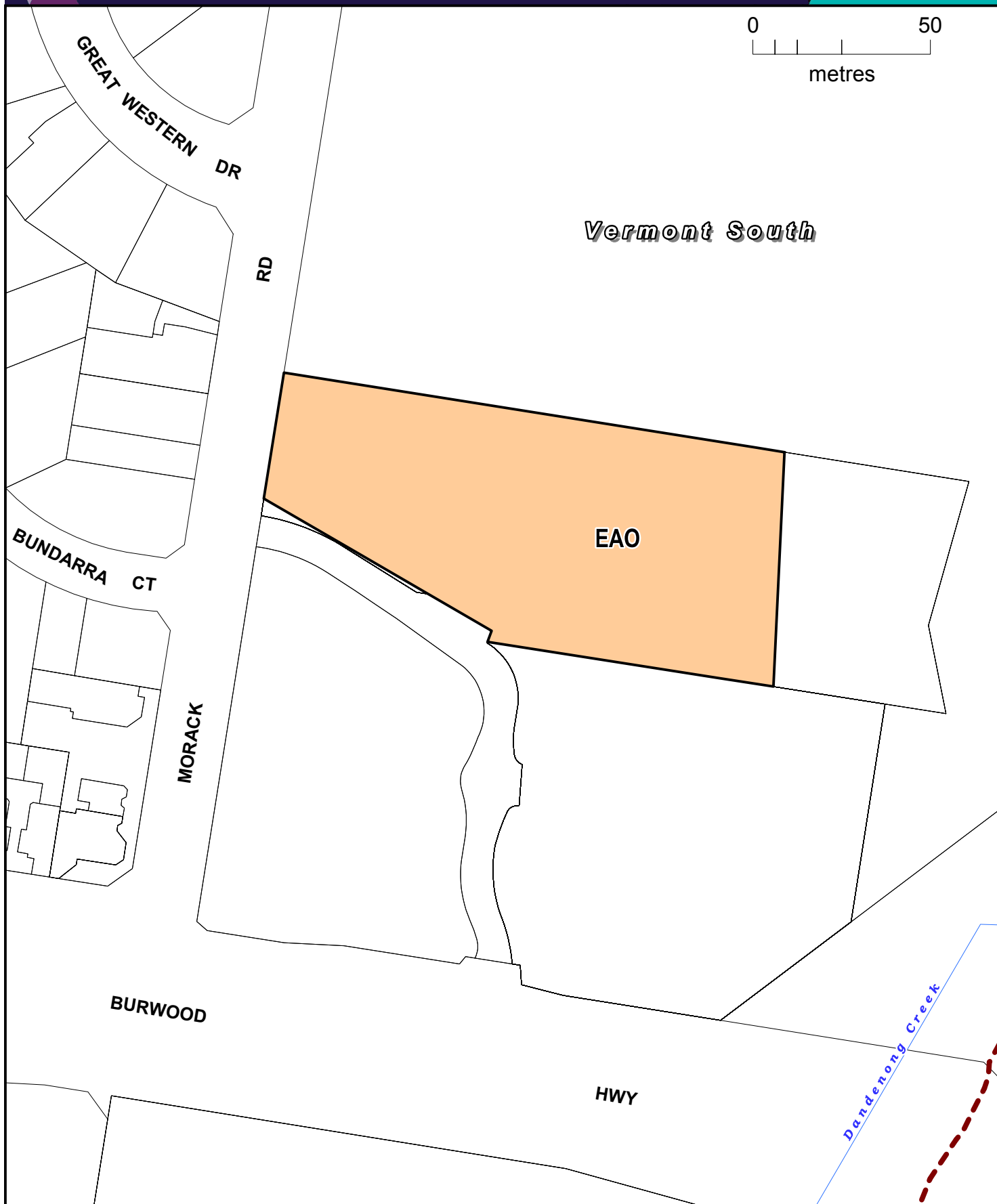
**DDO10**

Design and Development Overlay - Schedule 10

Part of Planning Scheme Map 6DDO

## AMENDMENT C193





## LEGEND



**EAO**

Environmental Audit Overlay

Part of Planning Scheme Map 6EAO

## AMENDMENT C193

